

Town of

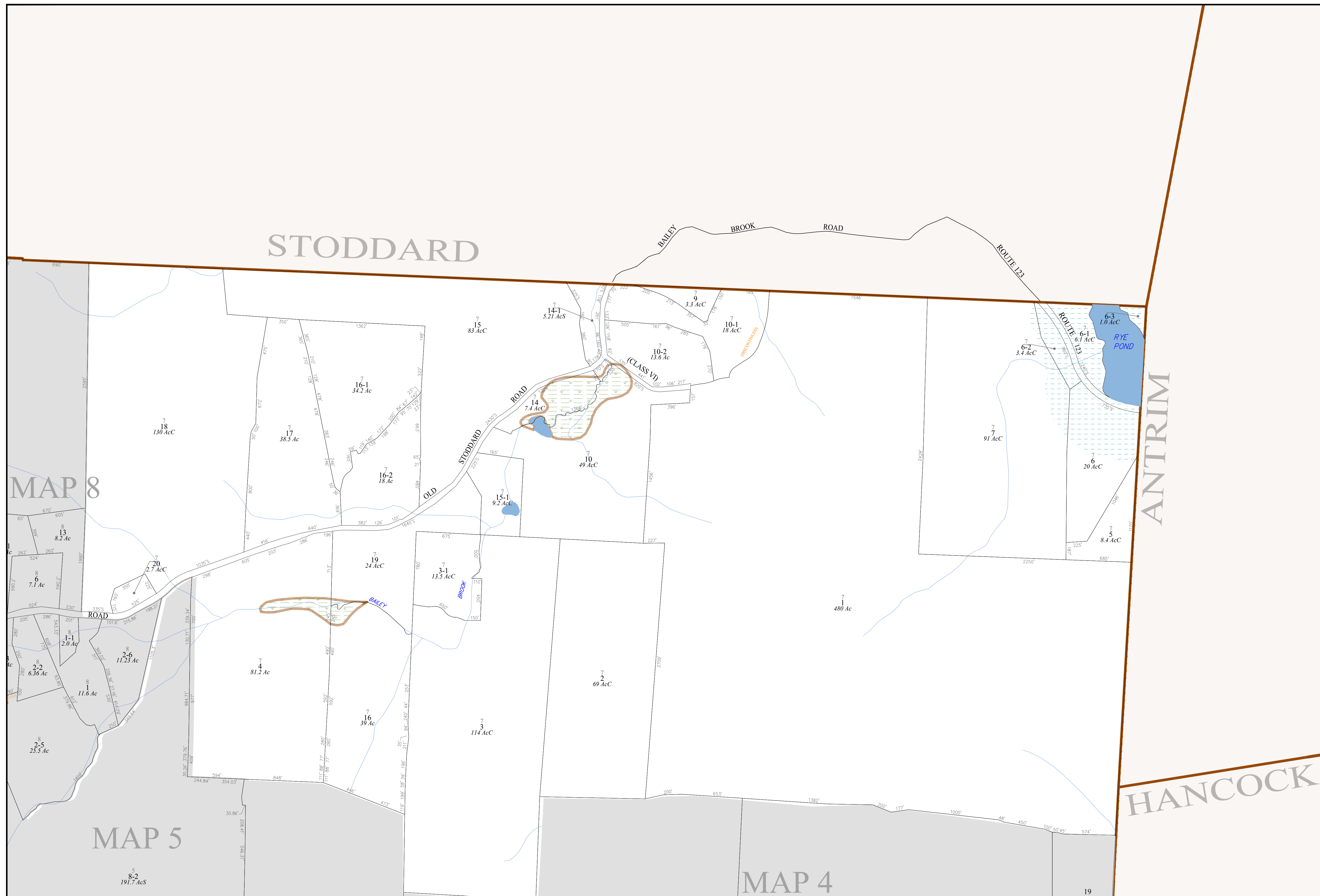
NELSON

 Cheshire County

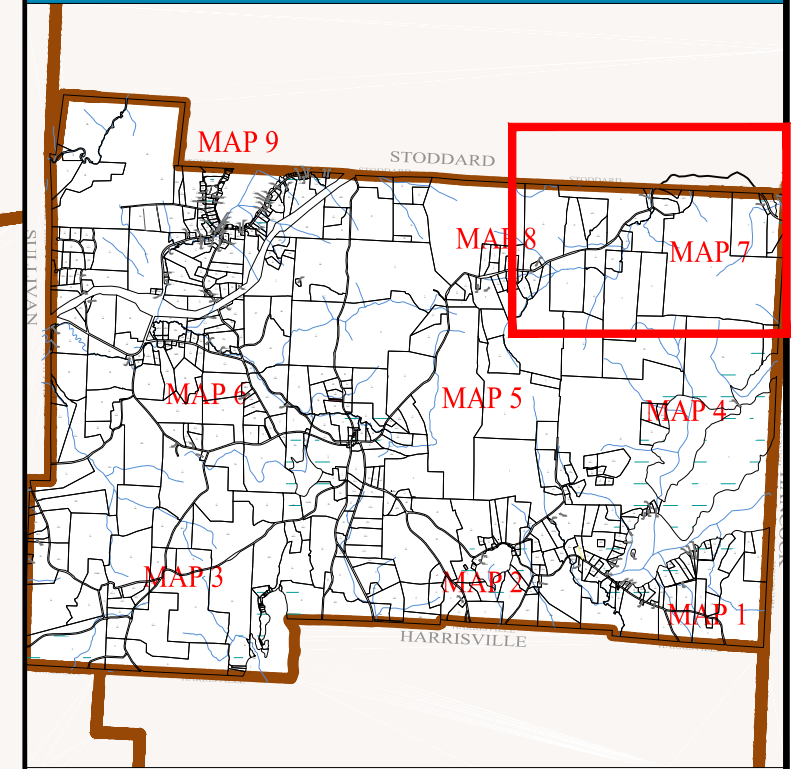
 New Hampshire

LEGEND

- Map 9
- Lot-Sub 12-1
- Acreage 200 AcS
- S-Survey C-Calculated
- Dimensions (Feet) 150.00'
- Private & ROW Access
- River
- Wetland
- Lake or Pond
- Transmission Line
- Structure
- Well
- Part of Parcel
- Lake District




MAP INDEX



MAP NUMBER

7

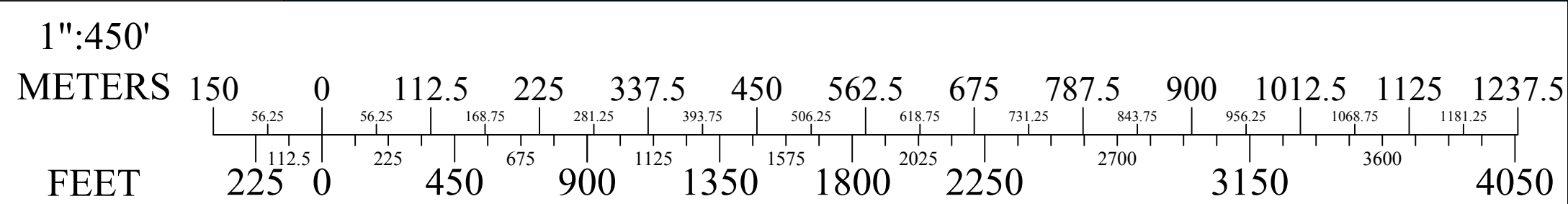


THE HORIZONTAL DATUM IS THE NEW HAMPSHIRE STATE PLANE COORDINATE SYSTEM, NAD 83.

FOR ASSESSMENT PURPOSES
NOT TO BE USED FOR CONVEYANCES

REVISED APRIL 1, 2017

SCALE



MAP NOTES